



GOVERNMENT GAZETTE

OF THE

REPUBLIC OF NAMIBIA

N\$5.60

WINDHOEK - 14 February 2006

No. 3590

CONTENTS

GOVERNMENT NOTICES		<i>Page</i>
No. 30	Forest Act, 2001: Declaration of an area as a Community Forest: Bukalo Community Forest	2
No. 31	Forest Act, 2001: Declaration of an area as a Community Forest: Hans Kanyinga Community Forest	5
No. 32	Forest Act, 2001: Declaration of an area as a Community Forest: Kwandu Community Forest	7
No. 33	Forest Act, 2001: Declaration of an area as a Community Forest: Lubuta Community Forest	9
No. 34	Forest Act, 2001: Declaration of an area as a Community Forest: Masida Community Forest	11
No. 35	Forest Act, 2001: Declaration of an area as a Community Forest: Mbeyo Community Forest	13
No. 36	Forest Act, 2001: Declaration of an area as a Community Forest: M'kata Community Forest	15
No. 37	Forest Act, 2001: Declaration of an area as a Community Forest: Ncamagoro Community Forest	17
No. 38	Forest Act, 2001: Declaration of an area as a Community Forest: Ncaute Community Forest	19
No. 39	Forest Act, 2001: Declaration of an area as a Community Forest: Ncumcara Community Forest	21
No. 40	Forest Act, 2001: Declaration of an area as a Community Forest: Okongo Community Forest	23
No. 41	Forest Act, 2001: Declaration of an area as a Community Forest: Sikanjabuka Community Forest	25
No. 42	Forest Act, 2001: Declaration of an area as a Community Forest: Uukolonkadhi Forest	27

Government Notices

MINISTRY OF AGRICULTURE, WATER AND FORESTRY

No. 30

2006

FOREST ACT, 2001: DECLARATION OF AN AREA AS A COMMUNITY FOREST: BUKALO COMMUNITY FOREST

- (a) Under section 15(3) of the Forest Act, 2001 (Act No. 12 of 2001), I declare -
- (i) the area, in respect of which the geographical boundaries have been identified in the Schedule, to be the Bukalo Community Forest; and
 - (ii) that the Bukalo Community Forest shall be managed in accordance with the agreement referred to in subsection (1) of that section.
- (b) A map and other information or documents referred to in paragraph (a) lie open for inspection by the public during office hours at the offices of the Directorate: Forestry, Government Office Park, Fourth Floor, Room No. 453, Windhoek.

N. IYAMBO
MINISTER OF AGRICULTURE,
WATER AND FORESTRY

Windhoek, 27 January 2006

SCHEDULE

PART I

DESCRIPTION OF THE GEOGRAPHICAL BOUNDARIES OF BUKALO COMMUNITY FOREST AREAS

Forest Area One: Kakwali Forest (910 ha in the north of Bukalo)

Starting from point A the boundary runs in a south-easterly direction to point B from where it turns to point C and continues in a south-easterly direction to point D. From point D the boundary turns north-westerly to point E and then continues north-westwards to point F and then back to the starting point, point A.

Forest Area Two: a triangle section (566 ha neighbouring the Ngoma Road)

Starting from point G the boundary runs northwards to point H where it turns north eastwards to point I and then continues in a north-easterly direction to point J. From point J it turns south to point K and then runs westwards back to the starting point, point G.

Forest Area Three: Silumbi Forest (3450 ha in the south of the Bukalo Community area, bordering the Salambala Conservancy)

Starting at point L the boundary runs in a south-easterly direction to point M and continues in a southerly direction to point N. From point N it continues southwards to points O and P and then southwards to point Q where it turns in a westerly direction to point R. From point R the boundary runs northwards to points S and T and continues northwards to point U and then north-easterly back to the starting point, point L.

Forest Area Four: a rectangle-shape section (397 ha in the west of Bukalo, adjacent to Lubasi Village)

Starting at point V the boundary runs south-east to point W and turns south-west to point X. From point X the boundary runs north-westwards to point Y and continues north-west to point Z where it turns north-easterly back to the starting point, point V.

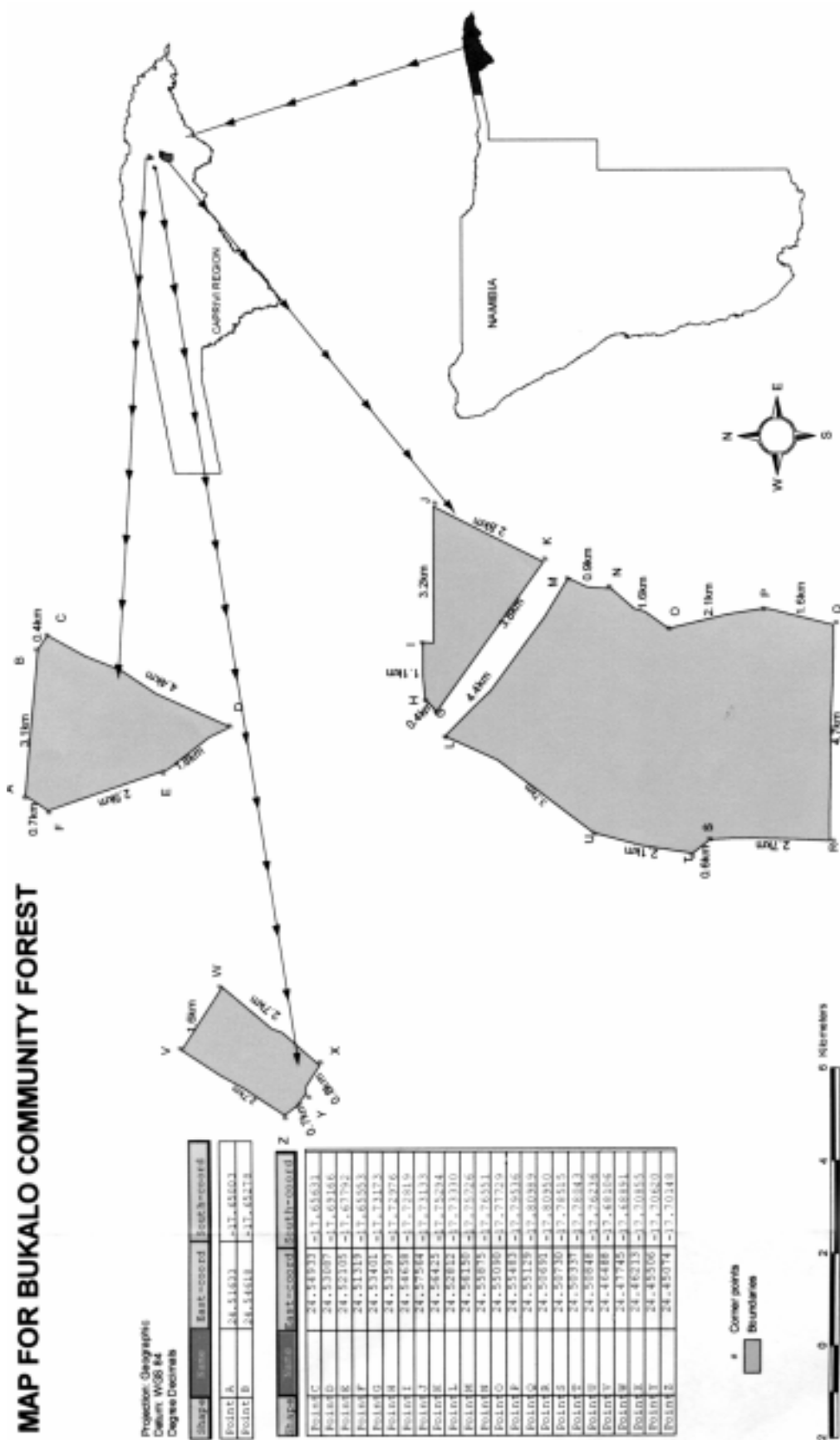
In total the declared Community Forest Areas for Bukalo comprise 5323 ha.

The table of co-ordinates of the boundaries of Bukalo Community Forest are indicated on the map in Part II of the Schedule.

Point	S (degrees)	E (degrees)
Forest Area One		
A	17.65003	24.51633
B	17.65278	24.54618
C	17.65631	24.54933
D	17.69166	24.53087
E	17.67792	24.52105
F	17.65553	24.51319
Forest Area Two		
G	17.73173	24.53401
H	17.72976	24.53597
I	17.72819	24.54658
J	17.73133	24.57564
K	17.75294	24.56425
Forest Area Three		
L	17.7330	24.52182
M	17.75726	24.56150
N	17.76551	24.55875
O	17.77729	24.55090
P	17.79536	24.55483
Q	17.80989	24.55129
R	17.80950	24.50691
S	17.78515	24.50730
T	17.78043	24.50337
U	17.76236	24.50848
Forest Area Four		
V	17.68106	24.46488
W	17.68891	24.47745
X	17.70855	24.46213
Y	17.70620	24.45506
Z	17.70148	24.45074

PART II

MAP OF THE BUKALO COMMUNITY FOREST



MINISTRY OF AGRICULTURE, WATER AND FORESTRY

No. 31

2006

**FOREST ACT, 2001: DECLARATION OF AN AREA AS A COMMUNITY FOREST:
HANS KANYINGA COMMUNITY FOREST**

- (a) Under section 15(3) of the Forest Act, 2001 (Act No. 12 of 2001), I declare -
- (i) the area, in respect of which the geographical boundaries have been identified in the Schedule, to be the Hans Kanyinga Community Forest; and
 - (ii) that the Hans Kanyinga Community Forest shall be managed in accordance with the agreement referred to in subsection (1) of that section.
- (b) A map and other information or documents referred to in paragraph (a) lie open for inspection by the public during office hours at the offices of the Directorate: Forestry, Government Office Park, Fourth Floor, Room No. 453, Windhoek.

N. IYAMBO
MINISTER OF AGRICULTURE,
WATER AND FORESTRY

Windhoek, 27 January 2006

SCHEDULE**PART I****DESCRIPTION OF THE GEOGRAPHICAL BOUNDARIES OF
HANS KANYINGA COMMUNITY FOREST**

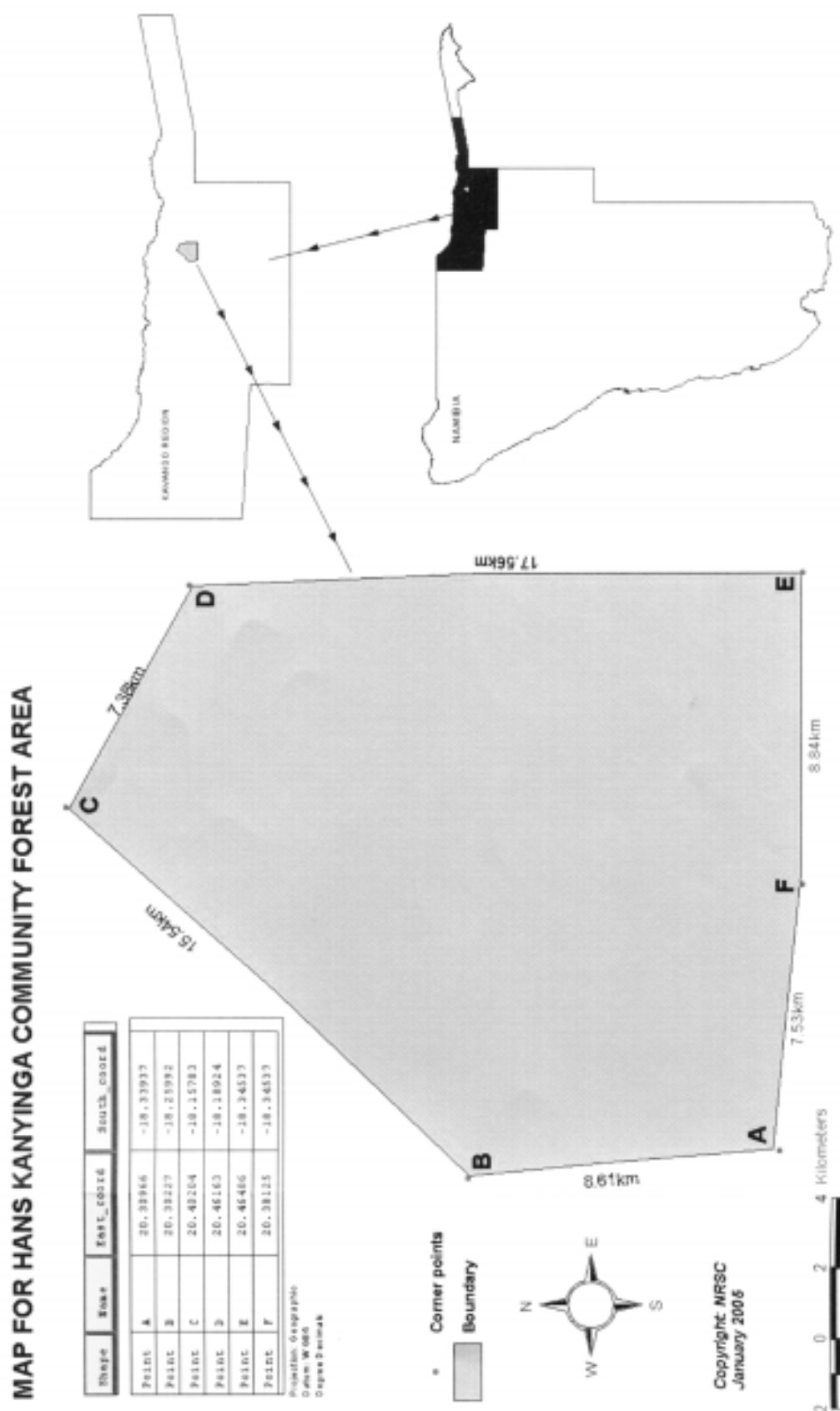
Starting at point A the boundary runs in a northern direction to point B and continues north-east to point C. From point C it runs sharply in a south-easterly direction to point D and continues in a perpendicular way towards the south to point E. From point E the boundary runs westwards towards point F and then runs slightly to the north in a westerly direction back to the starting point, point A.

Co-ordinates of the geographical boundaries of Hans Kanyinga Community Forest

Point	S Coordinates	E Coordinates
A	18.33937°	20.30966°
B	18.25992°	20.30227°
C	18.15783°	20.40204°
D	18.15783°	20.46163°
E	18.18924°	20.46486°
F	18.34537°	20.38125°

PART II

MAP OF THE HANS KANYINGA COMMUNITY FOREST



MINISTRY OF AGRICULTURE, WATER AND FORESTRY

No. 32

2006

**FOREST ACT, 2001: DECLARATION OF AN AREA AS A COMMUNITY FOREST:
KWANDU COMMUNITY FOREST**

- (a) Under section 15(3) of the Forest Act, 2001 (Act No. 12 of 2001), I declare -
- (i) the area, in respect of which the geographical boundaries have been identified in the Schedule, to be the Kwandu Community Forest; and
 - (ii) that the Kwandu Community Forest shall be managed in accordance with the agreement referred to in subsection (1) of that section.
- (b) A map and other information or documents referred to in paragraph (a) lie open for inspection by the public during office hours at the offices of the Directorate: Forestry, Government Office Park, Fourth Floor, Room No. 453, Windhoek.

N. IYAMBO
MINISTER OF AGRICULTURE,
WATER AND FORESTRY

Windhoek, 27 January 2006

SCHEDULE**PART I****DESCRIPTION OF THE GEOGRAPHICAL BOUNDARIES OF
KWANDU COMMUNITY FOREST**

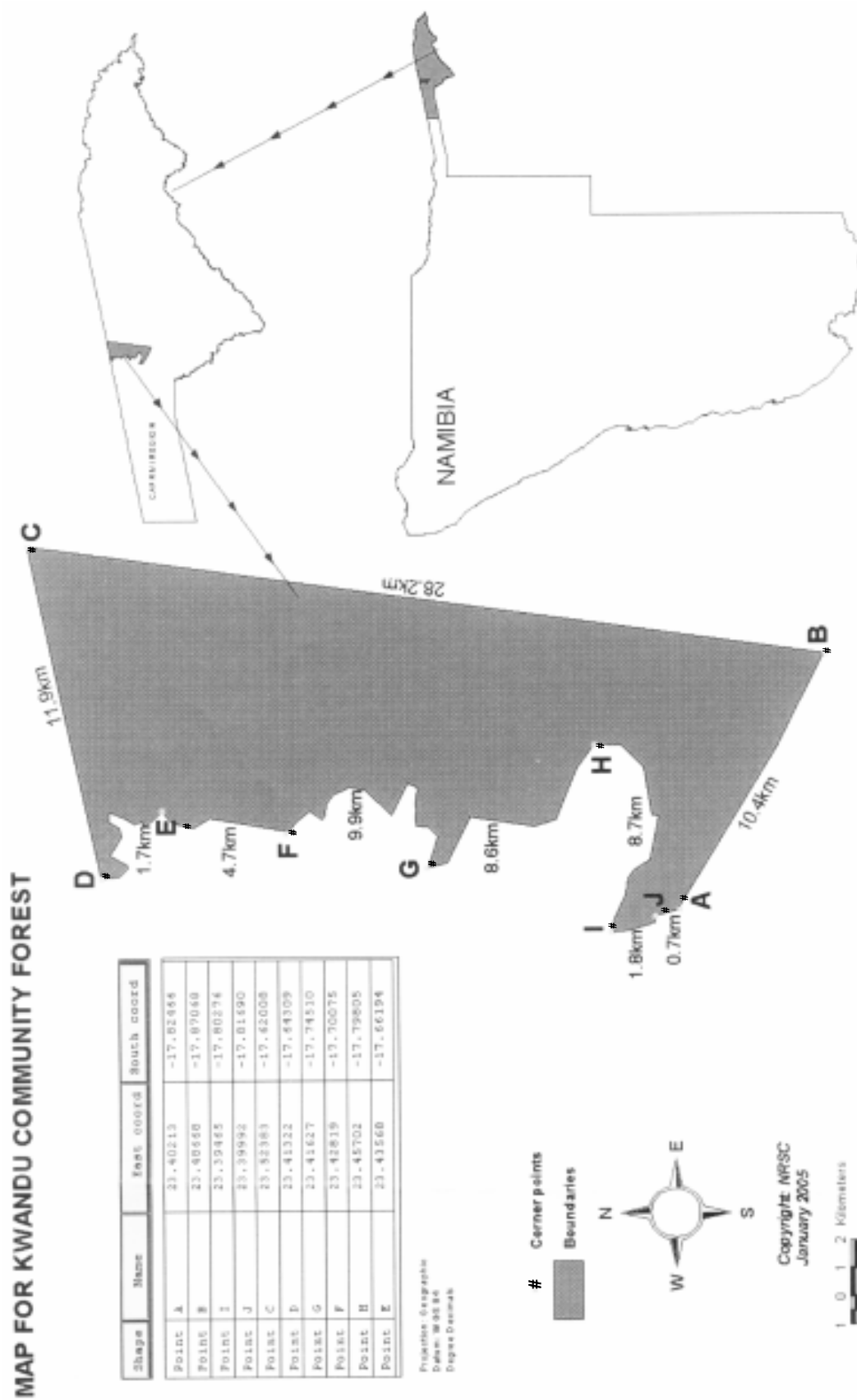
Starting at point A the boundary runs in a south-easterly direction to point B and continues northwards almost in a perpendicular direction to point C. From point C the boundary runs in a south-westerly direction to point D. Between points D and A the boundary runs in a wavy pattern in a southerly direction almost parallel to BC direction. From point D the boundary runs to point E. From point E it runs towards point F and further to point G. From point G it runs towards point H and continues to point I. From point I it continues towards point J and then back to rejoin the starting point, point A.

Co-ordinates of the geographical boundaries of Kwandu Community Forest

Point	S Coordinates	E Coordinates
A	17.82466°	23.40213°
B	17.87068°	23.48668°
C	17.62008°	23.52383°
D	17.64309°	23.41322°
E	17.66194°	23.43568°
F	17.70075°	23.42819°
G	17.74510°	23.41627°
H	17.79805°	23.45702°
I	17.80276°	23.39465°
J	17.81690°	23.39992°

PART II

MAP OF THE KWANDU COMMUNITY FOREST



MINISTRY OF AGRICULTURE, WATER AND FORESTRY

No. 33

2006

**FOREST ACT, 2001: DECLARATION OF AN AREA AS A COMMUNITY FOREST:
LUBUTA COMMUNITY FOREST**

- (a) Under section 15(3) of the Forest Act, 2001 (Act No. 12 of 2001), I declare -
- (i) the area, in respect of which the geographical boundaries have been identified in the Schedule, to be the Lubuta Community Forest; and
 - (ii) that the Lubuta Community Forest shall be managed in accordance with the agreement referred to in subsection (1) of that section.
- (b) A map and other information or documents referred to in paragraph (a) lie open for inspection by the public during office hours at the offices of the Directorate: Forestry, Government Office Park, Fourth Floor, Room No. 453, Windhoek.

N. IYAMBO
MINISTER OF AGRICULTURE,
WATER AND FORESTRY

Windhoek, 27 January 2006

SCHEDULE**PART I****DESCRIPTION OF THE GEOGRAPHICAL BOUNDARIES OF
LUBUTA COMMUNITY FOREST**

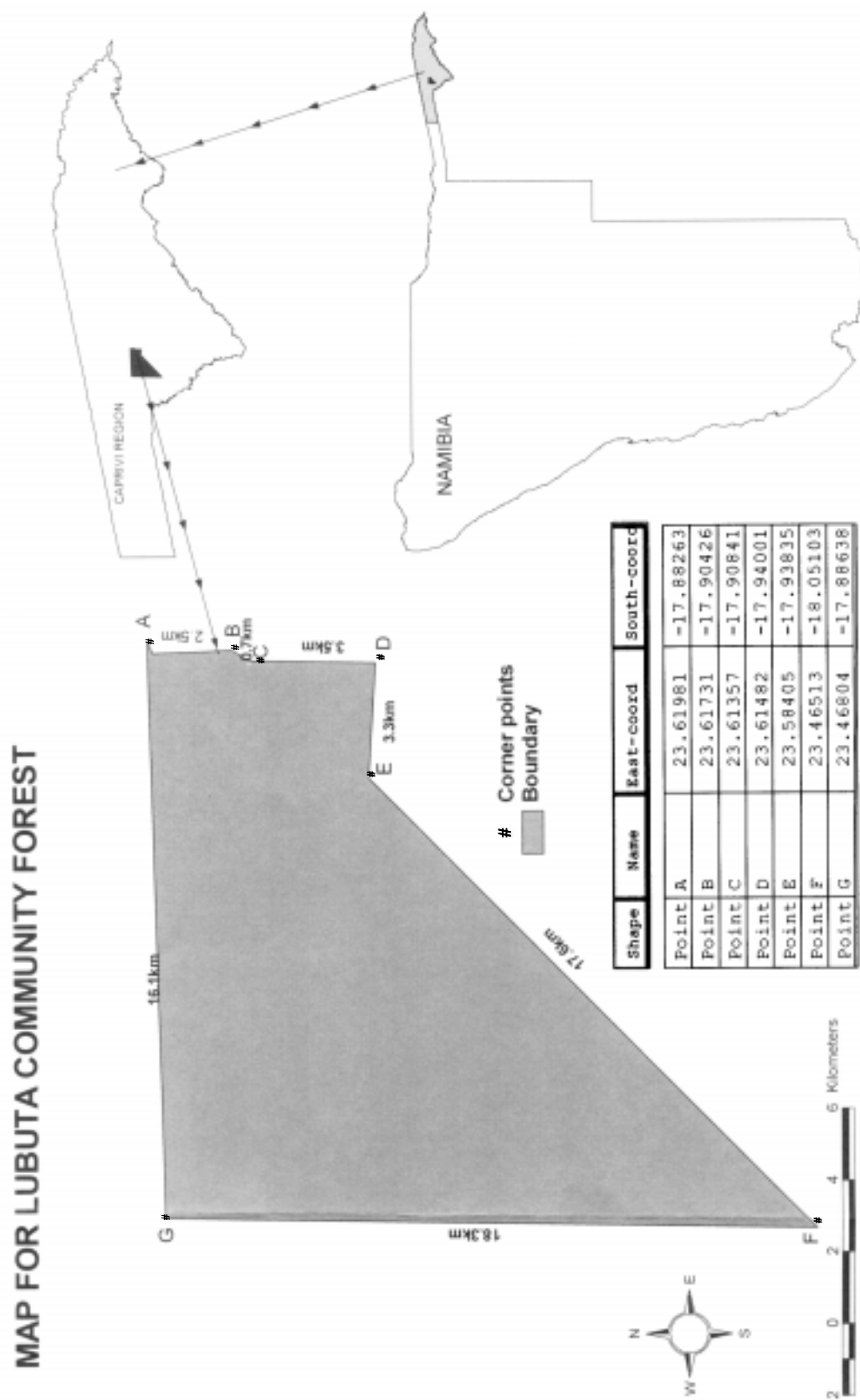
Starting at point A the boundary runs south-east to points B and C and continues in the southerly direction to point D where it continues west to point E. From point E it runs in a south-westerly direction to point F and then turns north to point G and then back to the starting point, point A.

Table of co-ordinates of the boundary of Lubuta Community Forest

Point	S Coordinates	E Coordinates
A	17.88263°	23.61981°
B	17.90426°	23.61731°
C	17.90841°	23.61357°
D	17.94001°	23.61482°
E	17.93835°	23.58405°
F	18.05103°	23.46513°
G	17.88638°	23.46804°

PART II

MAP OF THE LUBUTA COMMUNITY FOREST



MINISTRY OF AGRICULTURE, WATER AND FORESTRY

No. 34

2006

**FOREST ACT, 2001: DECLARATION OF AN AREA AS A COMMUNITY FOREST:
MASIDA COMMUNITY FOREST**

- (a) Under section 15(3) of the Forest Act, 2001 (Act No. 12 of 2001), I declare -
- (i) the area, in respect of which the geographical boundaries have been identified in the Schedule, to be the Masida Community Forest; and
 - (ii) that the Masida Community Forest shall be managed in accordance with the agreement referred to in subsection (1) of that section.
- (b) A map and other information or documents referred to in paragraph (a) lie open for inspection by the public during office hours at the offices of the Directorate: Forestry, Government Office Park, Fourth Floor, Room No. 453, Windhoek.

N. IYAMBO
MINISTER OF AGRICULTURE,
WATER AND FORESTRY

Windhoek, 27 January 2006

SCHEDULE**PART I****DESCRIPTION OF THE GEOGRAPHICAL BOUNDARIES OF
MASIDA COMMUNITY FOREST**

Starting at point A the boundary runs south to point B and continues in a southerly direction to point C. From point C the boundary continues in a southerly direction to point D from where it turns north-westerly to point E, then in a northerly direction to F and G. From point G the boundary continues northwards to point H and then north-easterly back to the starting point, point A.

Table of co-ordinates of the boundary of Masida Community Forest

Point	S Coordinates	E Coordinates
A	17.75427°	23.70897°
B	17.83629°	23.71978°
C	17.87951°	23.72665°
D	17.95219°	23.72960°
E	17.94188°	23.61370°
F	17.90750°	23.61370°
G	17.88491°	23.61517°
H	17.83236°	23.61615°

PART II

MAP OF THE MASIDA COMMUNITY FOREST

MAP FOR MASIDA COMMUNITY FOREST

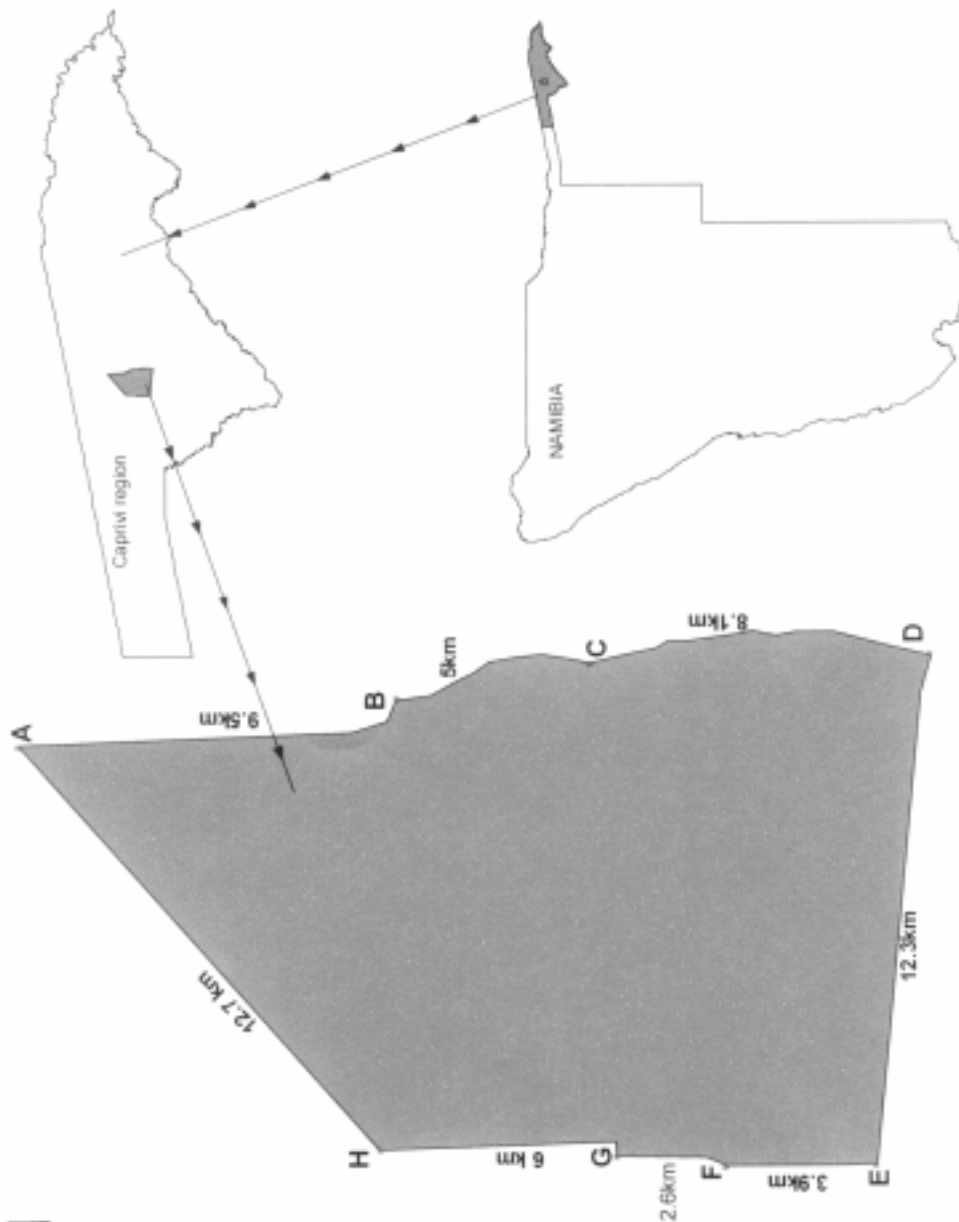
Shape	Name	East-coord	South-coord
Point	A	23.70897	-17.75427
Point	B	23.71978	-17.83629
Point	C	23.72665	-17.87951
Point	D	23.72960	-17.95219
Point	E	23.61370	-17.94188
Point	F	23.61370	-17.90750
Point	G	23.61517	-17.88491
Point	H	23.61615	-17.83236

Projection: Geographic
Datum: WGS 84
Degree: Decimals

• Corner points
■ Boundary



2 0 2 4 Kilometers



MINISTRY OF AGRICULTURE, WATER AND FORESTRY

No. 35

2006

**FOREST ACT, 2001: DECLARATION OF AN AREA AS A COMMUNITY FOREST:
MBEYO COMMUNITY FOREST**

- (a) Under section 15(3) of the Forest Act, 2001 (Act No. 12 of 2001), I declare -
- (i) the area, in respect of which the geographical boundaries have been identified in the Schedule, to be the Mbeyo Community Forest; and
 - (ii) that the Mbeyo Community Forest shall be managed in accordance with the agreement referred to in subsection (1) of that section.
- (b) A map and other information or documents referred to in paragraph (a) lie open for inspection by the public during office hours at the offices of the Directorate: Forestry, Government Office Park, Fourth Floor, Room No. 453, Windhoek.

N. IYAMBO
MINISTER OF AGRICULTURE,
WATER AND FORESTRY

Windhoek, 27 January 2006

SCHEDULE**PART I****DESCRIPTION OF THE GEOGRAPHICAL BOUNDARIES OF
MBEYO COMMUNITY FOREST**

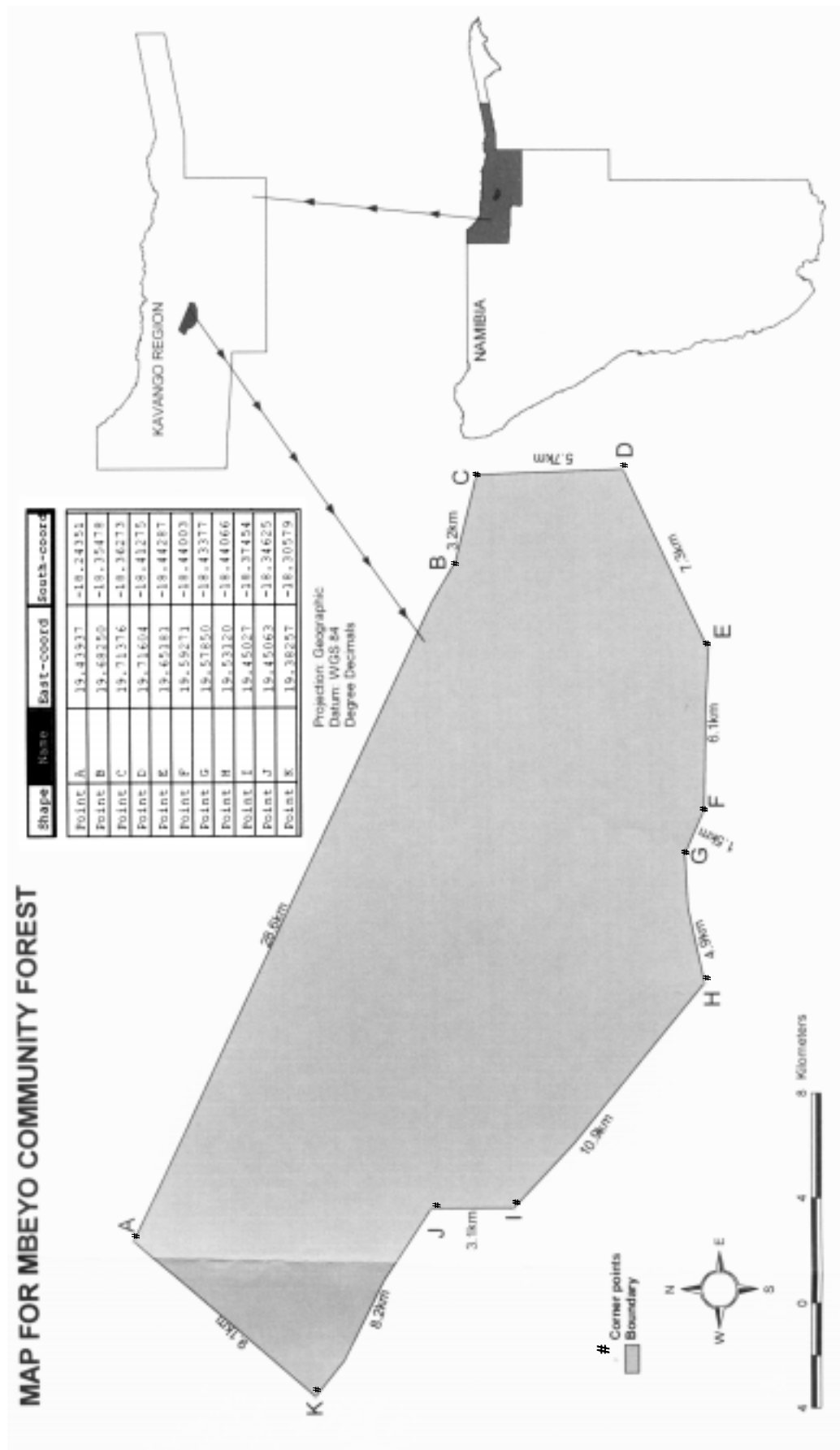
Starting at point A the boundary runs south eastwards to point B and continues south-eastwards to point C from where it turns south to point D. From point D the boundary runs in a westerly direction to point E until it reaches point F. From point F it continues to point G and further to point H. From point H the boundary line runs north-west point I where it turns north to point J. From point J it runs to the north-west to point K and then turns north-east back to the starting point, point A.

Table of co-ordinates of the boundary of Mbeyo Community Forest

Point	S Coordinates	E Coordinates
A	18.24351	19.43937
B	18.35478	19.68250
C	18.36273	19.71376
D	18.41275	19.71604
E	18.44287	19.65181
F	18.44003	19.59271
G	18.43377	19.57850
H	18.44066	19.53120
I	18.37454	19.45027
J	18.34625	19.45063
K	18.30579	19.38257

PART II

MAP OF THE MBEYO COMMUNITY FOREST



MINISTRY OF AGRICULTURE, WATER AND FORESTRY

No. 36

2006

**FOREST ACT, 2001: DECLARATION OF AN AREA AS A COMMUNITY FOREST:
M'KATA COMMUNITY FOREST**

- (a) Under section 15(3) of the Forest Act, 2001 (Act No. 12 of 2001), I declare -
- (i) the area, in respect of which the geographical boundaries have been identified in the Schedule, to be the M'kata Community Forest; and
 - (ii) that the M'kata Community Forest shall be managed in accordance with the agreement referred to in subsection (1) of that section.
- (b) A map and other information or documents referred to in paragraph (a) lie open for inspection by the public during office hours at the offices of the Directorate: Forestry, Government Office Park, Fourth Floor, Room No. 453, Windhoek.

N. IYAMBO
MINISTER OF AGRICULTURE,
WATER AND FORESTRY

Windhoek, 27 January 2006

SCHEDULE**PART I****DESCRIPTION OF THE GEOGRAPHICAL BOUNDARIES OF THE M'KATA
COMMUNITY FOREST**

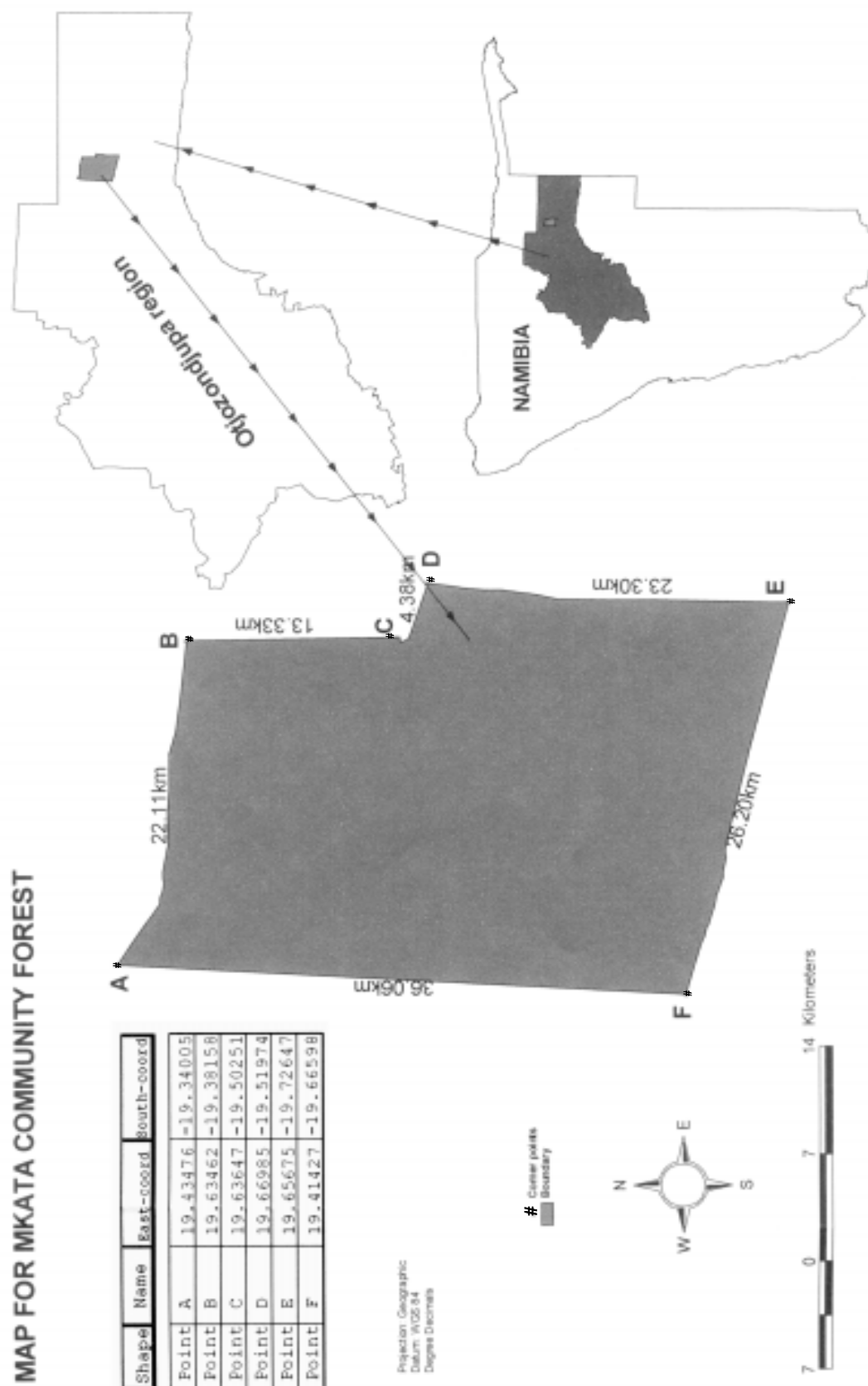
From point A the boundary line runs in a south-easterly direction to point B. From point B the boundary line runs in a southerly direction to point C. From point C the boundary line runs in a south-easterly direction to point D. From point D the boundary line runs in a southerly direction to point E. From point E the boundary line runs in a north-westerly direction to point F. From point F the boundary line runs in a northerly direction to the point of beginning, point A.

The co-ordinates of the geographical boundaries of the M'kata Community Forest.

Point	S (degrees)	S (minutes)	E (degrees)	E (minutes)
A	19	20.233	19	26.024
B	19	22.542	19	38.043
C	19	31.109	19	40.105
D	19	35.341	19	39.326
E	19	43.349	19	39.242
F	19	40.062	19	25.234

PART II

MAP OF THE M'KATA COMMUNITY FOREST



MINISTRY OF AGRICULTURE, WATER AND FORESTRY

No. 37

2006

**FOREST ACT, 2001: DECLARATION OF AN AREA AS A COMMUNITY FOREST:
NCAMAGORO COMMUNITY FOREST**

- (a) Under section 15(3) of the Forest Act, 2001 (Act No. 12 of 2001), I declare -
- (i) the area, in respect of which the geographical boundaries have been identified in the Schedule, to be the Ncamagoro Community Forest; and
 - (ii) that the Ncamagoro Community Forest shall be managed in accordance with the agreement referred to in subsection (1) of that section.
- (b) A map and other information or documents referred to in paragraph (a) lie open for inspection by the public during office hours at the offices of the Directorate: Forestry, Government Office Park, Fourth Floor, Room No. 453, Windhoek.

N. IYAMBO
MINISTER OF AGRICULTURE,
WATER AND FORESTRY

Windhoek, 27 January 2006

SCHEDULE**PART I****DESCRIPTION OF THE GEOGRAPHICAL BOUNDARIES OF THE
NCAMAGORO COMMUNITY FOREST**

From point A the boundary line runs in a south-easterly direction to point B. From point B the boundary line runs in a southerly direction to point C. From point C the boundary line runs in a north-westerly direction to point D. From point D the boundary line runs in a north-westerly direction to points E and then F. From point F the boundary line runs in a north-easterly direction to the point of beginning, point A.

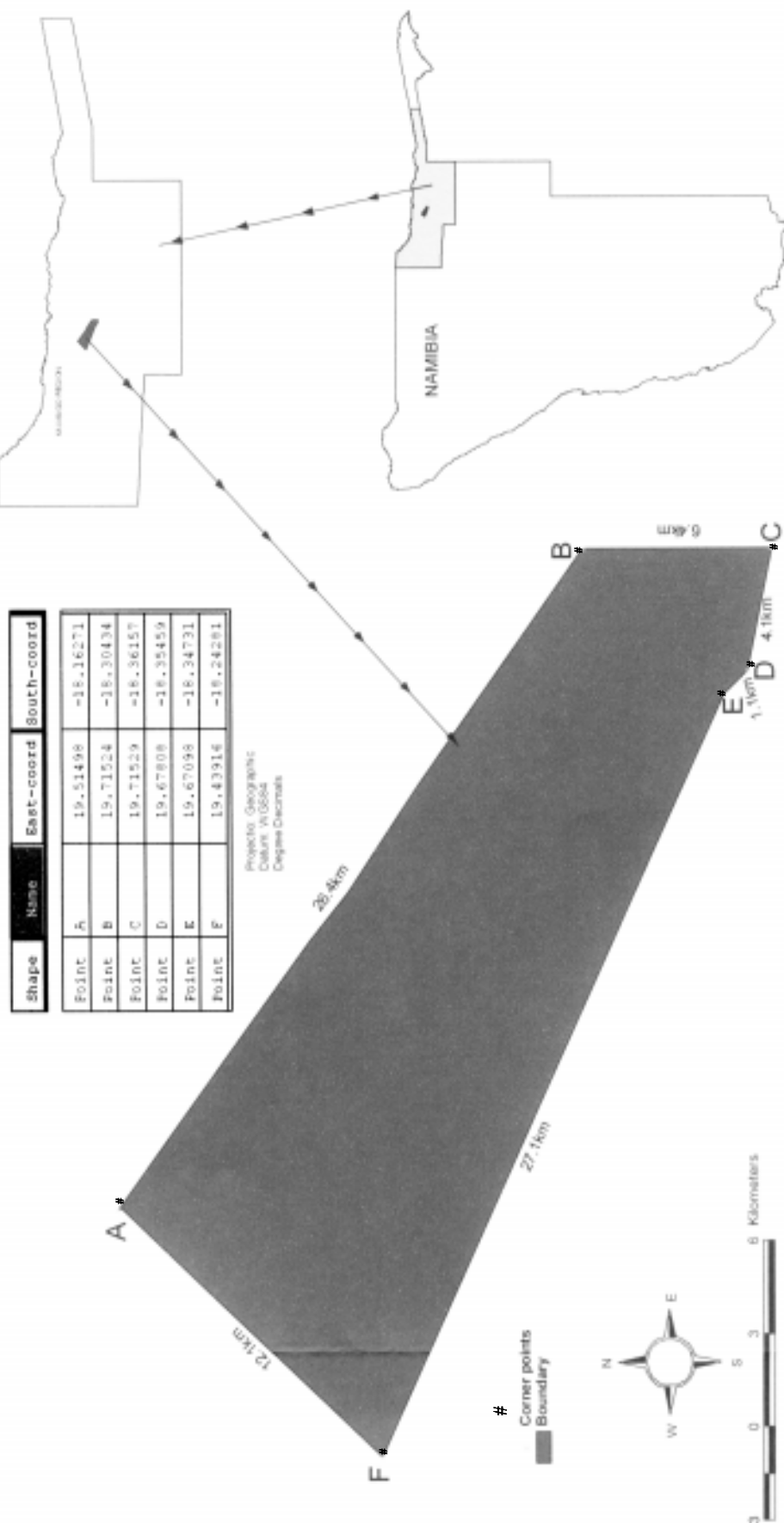
The coordinates of the geographical boundaries of the Ncamagoro Community Forest.

Point	S (degrees)	S (minutes)	E (degrees)	E (minutes)
A	18	09.458	19	30.524
B	18	18.139	19	42.532
C	18	22.001	19	42.532
D	18	14.373	19	26.232

PART II

MAP OF THE NCAMAGORO COMMUNITY FOREST

MAP FOR NCAMAGORO COMMUNITY FOREST



MINISTRY OF AGRICULTURE, WATER AND FORESTRY

No. 38

2006

**FOREST ACT, 2001: DECLARATION OF AN AREA AS A COMMUNITY FOREST:
NCAUTE COMMUNITY FOREST**

- (a) Under section 15(3) of the Forest Act, 2001 (Act No. 12 of 2001), I declare -
- (i) the area, in respect of which the geographical boundaries have been identified in the Schedule, to be the Ncaute Community Forest; and
 - (ii) that the Ncaute Community Forest shall be managed in accordance with the agreement referred to in subsection (1) of that section.
- (b) A map and other information or documents referred to in paragraph (a) lie open for inspection by the public during office hours at the offices of the Directorate: Forestry, Government Office Park, Fourth Floor, Room No. 453, Windhoek.

N. IYAMBO
MINISTER OF AGRICULTURE,
WATER AND FORESTRY

Windhoek, 27 January 2006

SCHEDULE**PART I****DESCRIPTION OF THE GEOGRAPHICAL BOUNDARIES OF
NCAUTE COMMUNITY FOREST**

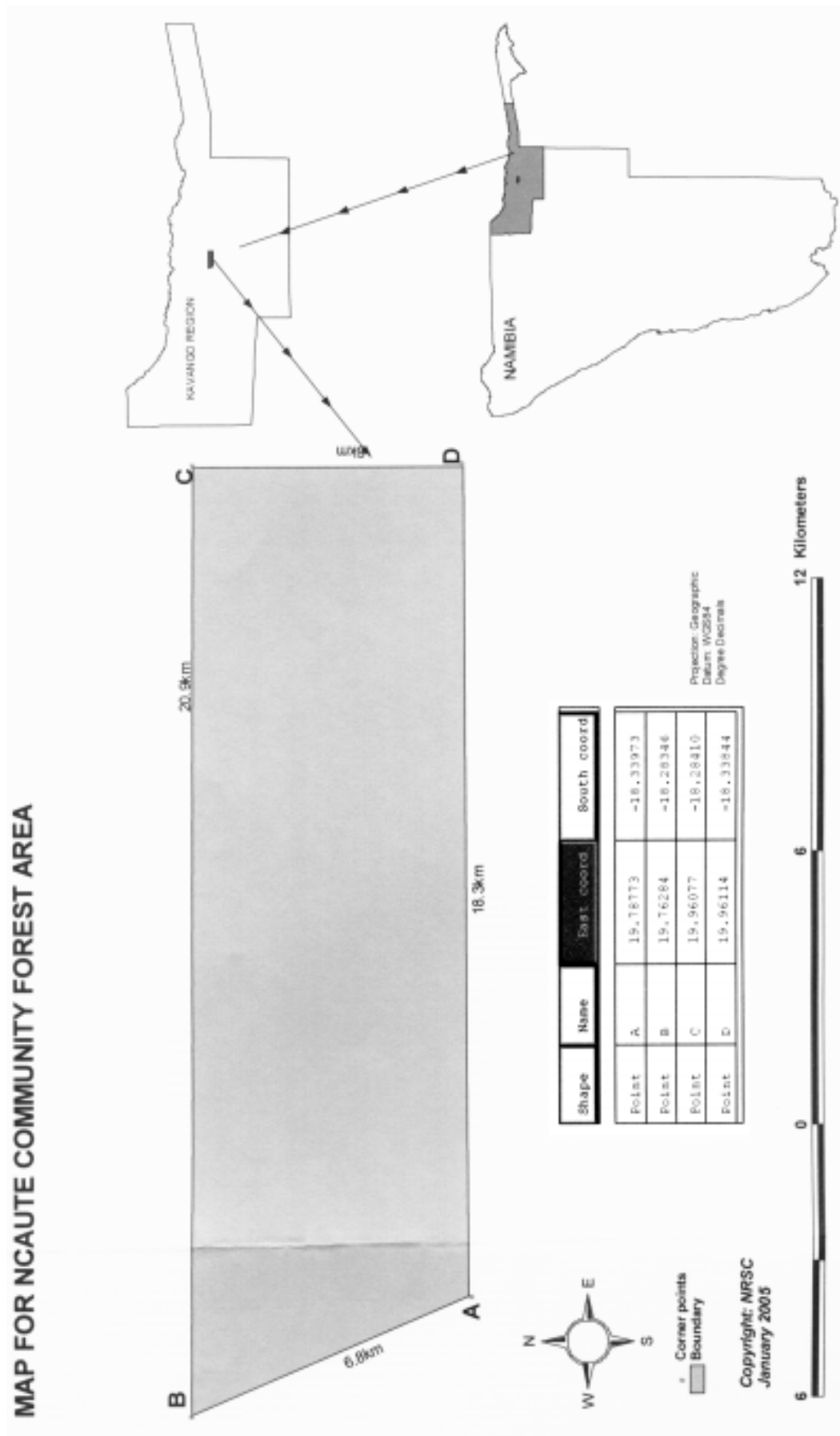
Starting at point A the boundary runs north-west towards point B and then turns east towards point C. From point C the boundary turns south to point D and then runs westwards back to the starting point, point A.

Co-ordinates of the geographical boundaries of Ncaute Community Forest

Point	S Coordinates	E Coordinates
A	18.33973	19.78773
B	18.28346	19.76284
C	18.28410	19.96077
D	18.33844	19.96114

PART II

MAP OF THE NCAUTE COMMUNITY FOREST



MINISTRY OF AGRICULTURE, WATER AND FORESTRY

No. 39

2006

**FOREST ACT, 2001: DECLARATION OF AN AREA AS A COMMUNITY FOREST:
NCUMCARA COMMUNITY FOREST**

- (a) Under section 15(3) of the Forest Act, 2001 (Act No. 12 of 2001), I declare -
- (i) the area, in respect of which the geographical boundaries have been identified in the Schedule, to be the Ncumcara Community Forest; and
 - (ii) that the Ncumcara Community Forest shall be managed in accordance with the agreement referred to in subsection (1) of that section.
- (b) A map and other information or documents referred to in paragraph (a) lie open for inspection by the public during office hours at the offices of the Directorate: Forestry, Government Office Park, Fourth Floor, Room No. 453, Windhoek,

N. IYAMBO
MINISTER OF AGRICULTURE,
WATER AND FORESTRY

Windhoek, 27 January 2006

SCHEDULE**PART I****DESCRIPTION OF THE GEOGRAPHICAL BOUNDARIES OF THE NCUMCARA
COMMUNITY FOREST**

From point A the boundary line runs in a north-easterly direction to point B. From point B the boundary line runs in a south-easterly direction to point C. From point C the boundary line runs in a southerly direction to point D. From point D the boundary line runs in a south-easterly direction to point E. From point E the boundary line runs in an easterly direction to point F. From point F the boundary line runs in a southerly direction to point G. From point G the boundary line runs in a north-westerly direction to point H. From point H the boundary line runs in a north-easterly direction to the point of beginning, point A.

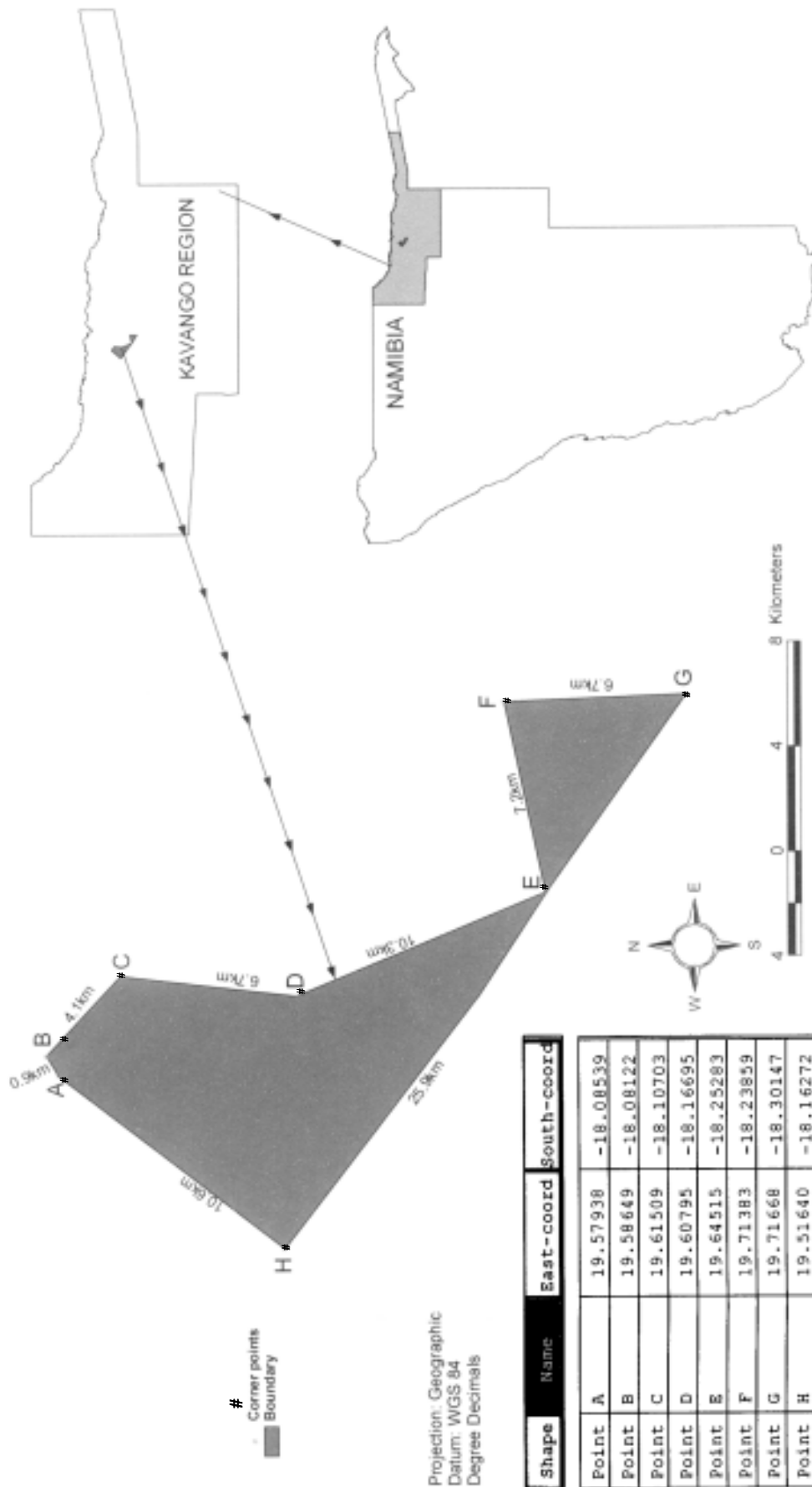
The co-ordinates of the geographical boundaries of the Ncumcara Community Forest.

Point	S (degrees)	S (minutes)	E (degrees)	E (minutes)
A	18	04.558	19	35.153
B	18	08.517	19	40.233
C	18	10.038	19	36.341
D	18	15.128	19	38.384
E	18	18.139	19	42.532
F	18	14.136	19	42.532
G	18	15.128	19	38,384
H	18	09.458	19	30.524

PART II

MAP OF THE NCUMCARA COMMUNITY FOREST

MAP FOR NCUMCARA COMMUNITY FOREST



MINISTRY OF AGRICULTURE, WATER AND FORESTRY

No. 40

2006

**FOREST ACT, 2001: DECLARATION OF AN AREA AS A COMMUNITY FOREST:
OKONGO COMMUNITY FOREST**

- (a) Under section 15 (3) of the Forest Act, 2001 (Act No. 12 of 2001), I declare -
- (i) the area, in respect of which the geographical boundaries have been identified in the Schedule, to be the Okongo Community Forest; and
 - (ii) that the Okongo Community Forest shall be managed in accordance with the agreement referred to in subsection (1) of that section.
- (b) A map and other information or documents referred to in paragraph (a) lie open for inspection by the public during office hours at the offices of the Directorate: Forestry, Government Office Park, Fourth Floor, Room No. 453, Windhoek.

N. IYAMBO
MINISTER OF AGRICULTURE,
WATER AND FORESTRY

Windhoek, 27 January 2006

SCHEDULE**PART I****DESCRIPTION OF THE GEOGRAPHICAL BOUNDARIES OF THE OKONGO
COMMUNITY FOREST**

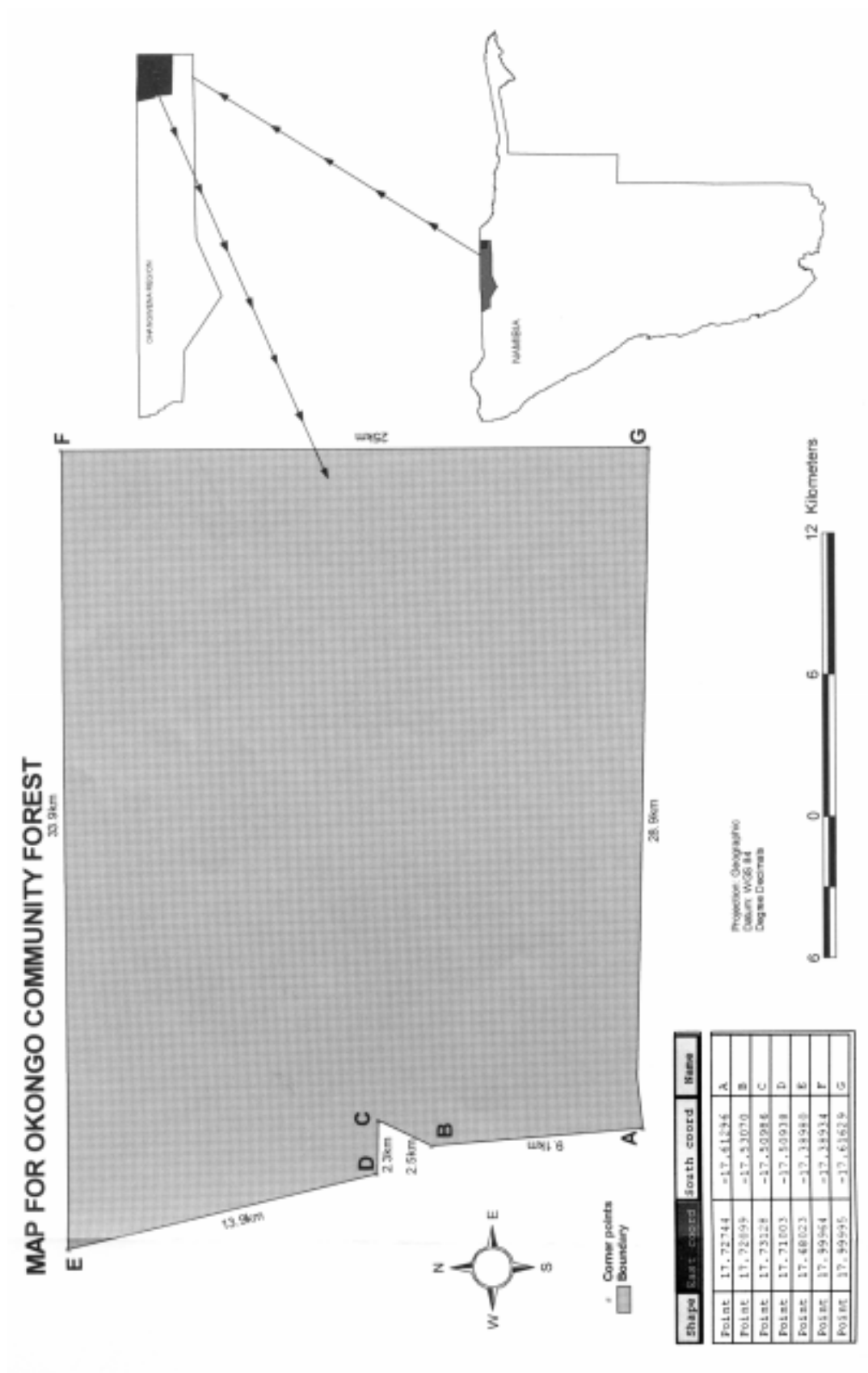
From point A, the boundary runs northwards to point B. From point B the boundary runs northeast to point C. From point C, the boundary runs westwards to point D. From point D, the boundary runs northwest to point E on the Angola-Namibia border. From point E the boundary runs eastwards along the Angola - Namibia border to the junction with the Ohangwena-Kavango border, at point F. From point F, the boundary follows the Ohangwena - Kavango border southwards to point G. From point G the boundary runs westwards along the Okongo-Rundu main road back to the point of beginning, point A.

The co-ordinates of the geographical boundaries of the Okongo Community Forest.

Point	S (degrees)	E (degrees)
A	17.61296	17.72744
B	17.53070	17.72099
C	17.50986	17.73128
D	17.5038	17.71003
E	17.38980	17.68023
F	17.3834	17.99964
G	17.6162	17.99995

PART II

MAP OF THE OKONGO COMMUNITY FOREST



MINISTRY OF AGRICULTURE, WATER AND FORESTRY

No. 41

2006

**FOREST ACT, 2001: DECLARATION OF AN AREA AS A COMMUNITY FOREST:
SIKANJABUKA COMMUNITY FOREST**

- (a) Under section 15(3) of the Forest Act, 2001 (Act No. 12 of 2001), I declare -
- (i) the area, in respect of which the geographical boundaries have been identified in the Schedule, to be the Sikanjabuka Community Forest; and
 - (ii) that the Sikanjabuka Community Forest shall be managed in accordance with the agreement referred to in subsection (1) of that section.
- (b) A map and other information or documents referred to in paragraph (a) lie open for inspection by the public during office hours at the offices of the Directorate: Forestry, Government Office Park, Fourth Floor, Room No. 453, Windhoek.

N. IYAMBO
MINISTER OF AGRICULTURE,
WATER AND FORESTRY

Windhoek, 27 January 2006

SCHEDULE**PART I****DESCRIPTION OF THE GEOGRAPHICAL BOUNDARIES OF THE
SIKANJABUKA COMMUNITY FOREST**

From point A the boundary line runs in a north-easterly direction to point B. From point B the boundary line runs in a south-easterly direction to point C. From point C the boundary line runs in a north-easterly direction to point D. From point D the boundary line runs in a southerly direction to point E. From point E the boundary line runs in a south-easterly direction to point F. From point F the boundary line runs in south-easterly direction to point G. From point G the boundary line runs in an easterly direction to point H. From point H the boundary line runs in a south-easterly direction to point I. From point I the boundary line runs in a south-westerly direction to point J. From point J the boundary line runs in a south-easterly direction to point K. From point K the boundary line runs in a southwesterly direction to point L. From point L the boundary line runs in a westerly direction to point M. From point M the boundary line runs in a north-westerly direction to point N from where the boundary line continues to run in a north-easterly and north-westerly direction through points O, P, Q and R to the point of beginning, point A.

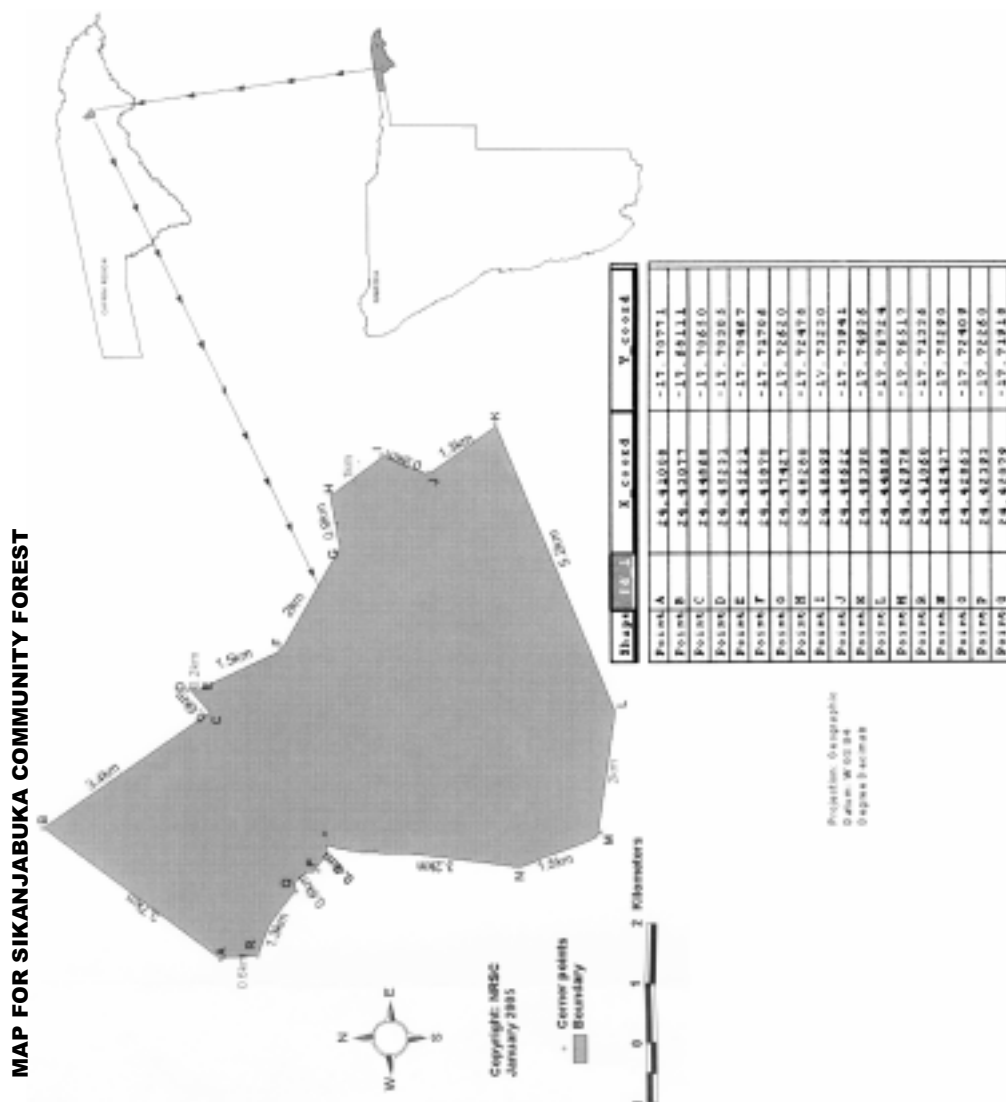
The co-ordinates of the geographical boundaries of the Sikanjabuka Community Forest.

Point	S (degrees)	S (minutes)	E (degrees)	E (minutes)
A	17	70,763	24	41.011
B	17	68.121	24	43.062
C	17	70.627	24	44.868
D	17	70.322	24	45.237
E	17	70.493	24	45.237

F	17	71.708	24	45.852
G	17	72.606	24	47.436
H	17	72.479	24	48.237
I	17	73.232	24	48.873
J	17	73.945	24	48.591
K	17	74.940	24	49.341
L	17	76.734	24	44.844
M	17	76.602	24	44.143
N	17	71.442	24	41.082
O	17	43.445	24	25.718
P	17	43.356	24	25.436
Q	17	43.151	24	25.247
R	17	42.802	24	24.636

PART II

MAP OF THE SIKANJABUKA COMMUNITY FOREST



MINISTRY OF AGRICULTURE, WATER AND FORESTRY

No. 42

2006

**FOREST ACT, 2001: DECLARATION OF AN AREA AS A COMMUNITY FOREST:
UUKOLONKADHI COMMUNITY FOREST**

- (a) Under section 15(3) of the Forest Act, 2001 (Act No. 12 of 2001), I declare -
- (i) the area, in respect of which the geographical boundaries have been identified in the Schedule, to be the Uukolonkadhi Community Forest; and
 - (ii) that the Uukolonkadhi Community Forest shall be managed in accordance with the agreement referred to in subsection (1) of that section.
- (b) A map and other information or documents referred to in paragraph (a) lie open for inspection by the public during office hours at the offices of the Directorate: Forestry, Government Office Park, Fourth Floor, Room No. 453, Windhoek.

N. IYAMBO
MINISTER OF AGRICULTURE,
WATER AND FORESTRY

Windhoek, 27 January 2006

SCHEDULE**PART I****DESCRIPTION OF THE GEOGRAPHICAL BOUNDARIES OF THE
UUKOLONKADHI COMMUNITY FOREST**

From point A the boundary line runs in a south-easterly direction to point B. From point B the boundary line continues to run in a south-easterly direction to points C and D. From point D the boundary line runs in a southerly direction to point E. From point E the boundary line runs in a south-westerly direction to point F, from where the boundary line runs in a westerly direction to points G and H. From point H the boundary line runs in a southwesterly direction to point I. From point I the boundary line runs in a northerly direction to point J. From point J the boundary line runs in a northerly direction to points K and L. From point L the boundary line runs in a north-easterly direction to point M. From point M the boundary line runs in a north-easterly direction to point N. From point N the boundary line runs in an easterly direction to point O. From point O the boundary line runs in a southerly direction to point P. From point P the boundary line runs in a southeasterly direction to the point of beginning, point A.

The co-ordinates of the geographical boundaries of the Uukolonkadhi Community Forest.

Point	S (degrees)	S (minutes)	E (degrees)	E (minutes)
A	17	62.434	14	52.190
B	17	65.001	14	53.038
C	17	88.067	14	55.368
D	17	70.542	14	58.070
E	17	71.530	14	58.254
F	17	77.070	14	50.394
G	17	78.121	14	45.540

H	17	78.427	14	43.466
I	17	87.478	14	27.222
J	17	82.148	14	27.151
K	17	72.083	14	30.235
L	17	52.591	14	33.274
M	17	50.073	14	35.022
N	17	48.114	14	45.385
O	17	58.083	14	48.592
P	17	33.200	14	48.322
Q	17	28.999	14	28.993

PART II

MAP OF THE UUKOLONKADHI COMMUNITY FOREST

MAP FOR UUKOLONKADHI COMMUNITY FOREST

